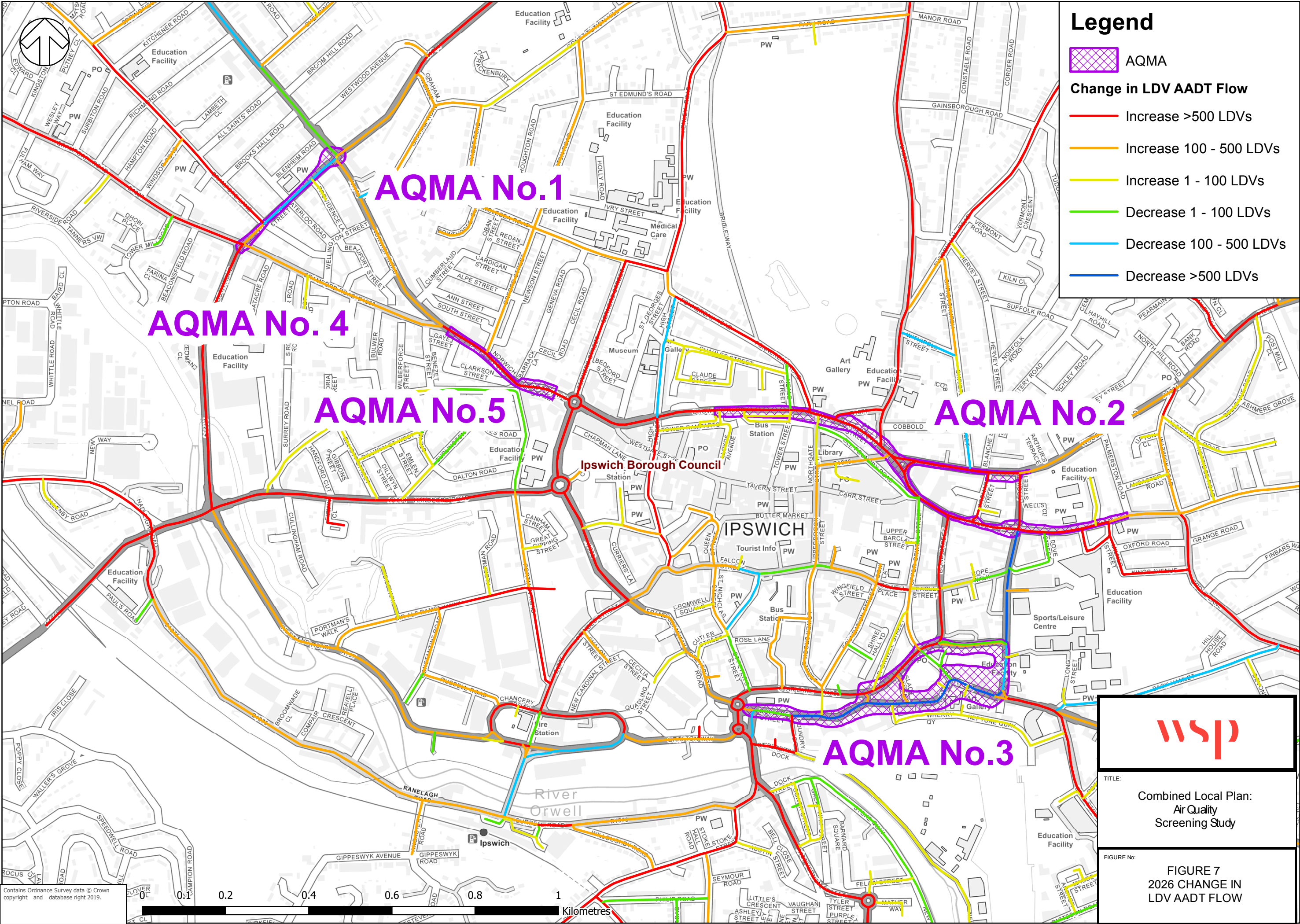


Date Modified:
Drawn By:



Legend

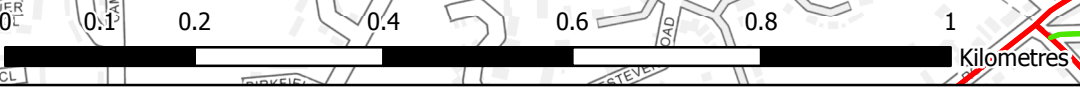
- AQMA
- Change in LDV AADT Flow**
 - Increase >500 LDVs
 - Increase 100 - 500 LDVs
 - Increase 1 - 100 LDVs
 - Decrease 1 - 100 LDVs
 - Decrease 100 - 500 LDVs
 - Decrease >500 LDVs

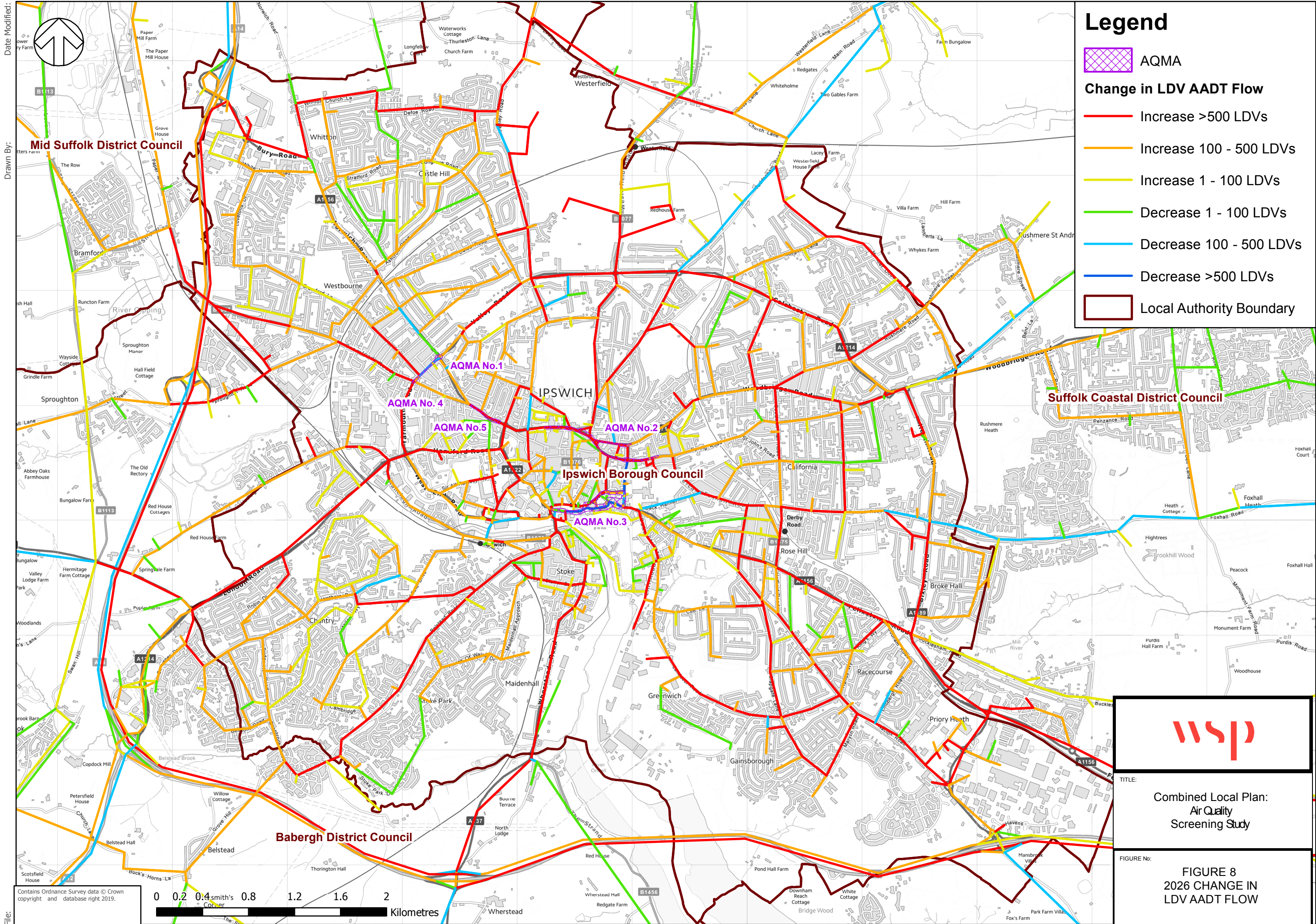


TITLE:
Combined Local Plan:
Air Quality
Screening Study









FIGURE No:
FIGURE 7
2026 CHANGE IN
LDV AADT FLOW


Contains Ordnance Survey data © Crown copyright and database right 2019.





Legend

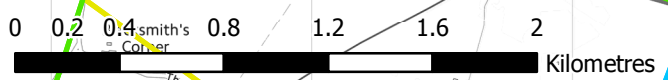
-  AQMA
- Change in LDV AADT Flow**
-  Increase >500 LDVs
-  Increase 100 - 500 LDVs
-  Increase 1 - 100 LDVs
-  Decrease 1 - 100 LDVs
-  Decrease 100 - 500 LDVs
-  Decrease >500 LDVs
-  Local Authority Boundary



TITLE:
**Combined Local Plan:
Air Quality
Screening Study**

FIGURE No:
**FIGURE 8
2026 CHANGE IN
LDV AADT FLOW**

Contains Ordnance Survey data © Crown copyright and database right 2019.

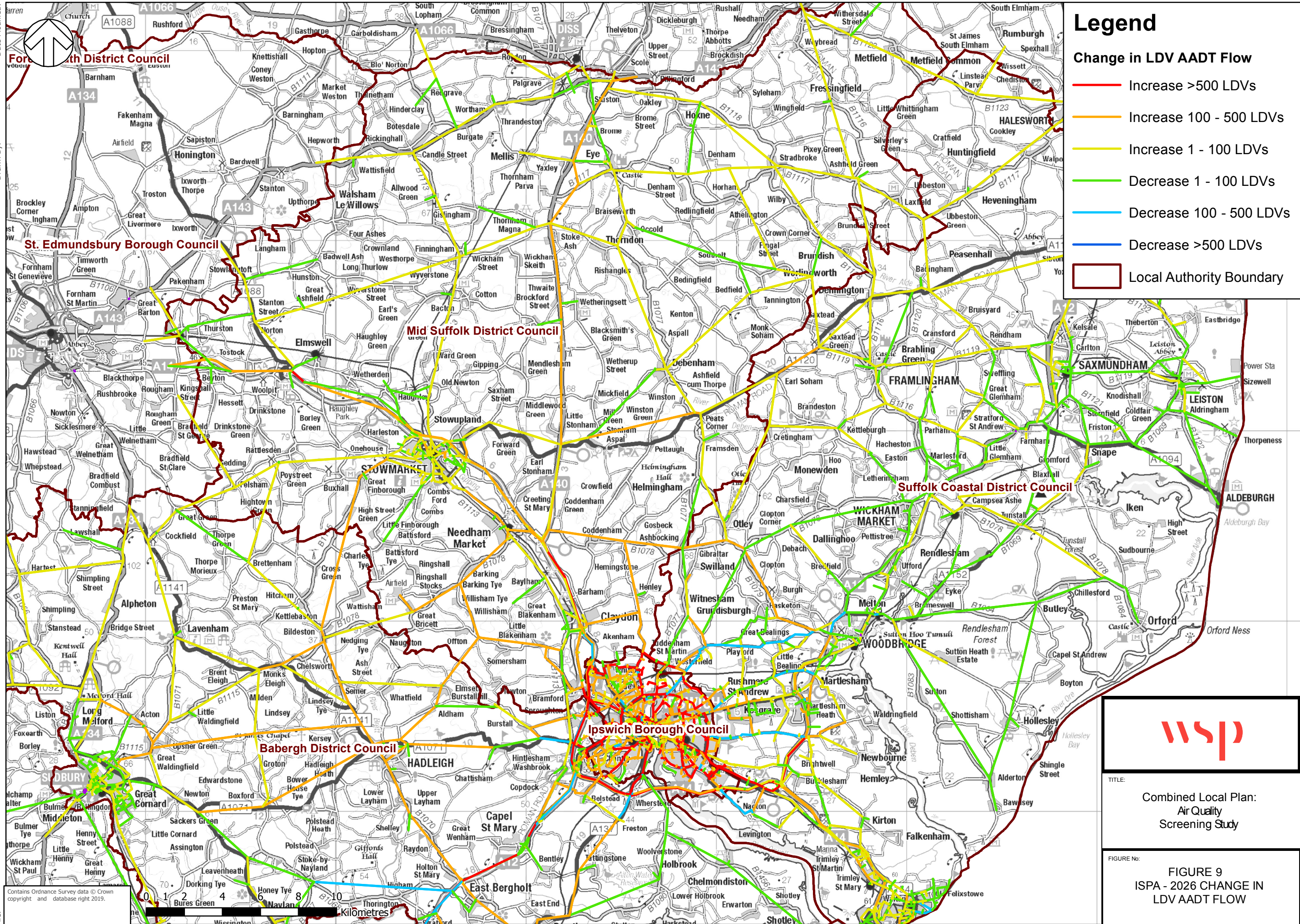


Date Modified:
Drawn By:

Date Modified:

Drawn By:


File:



Legend

Change in LDV AADT Flow

- Increase >500 LDVs
- Increase 100 - 500 LDVs
- Increase 1 - 100 LDVs
- Decrease 1 - 100 LDVs
- Decrease 100 - 500 LDVs
- Decrease >500 LDVs
- Local Authority Boundary



TITLE:

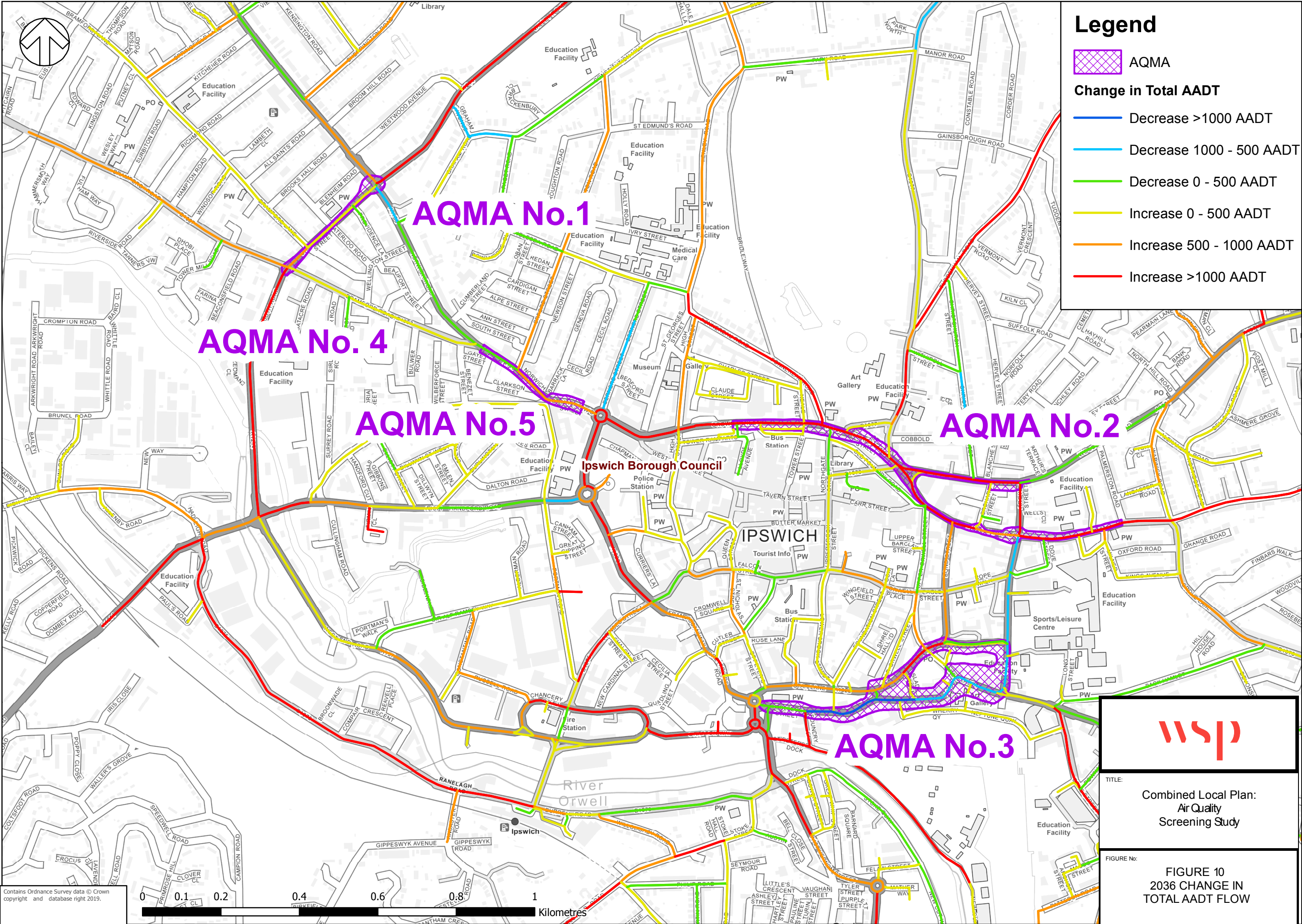
Combined Local Plan:
Air Quality
Screening Study

FIGURE No:

FIGURE 9
ISPA - 2026 CHANGE IN
LDV AADT FLOW

Contains Ordnance Survey data © Crown copyright and database right 2019.





Legend

- AQMA
- Change in Total AADT**
- Decrease >1000 AADT
- Decrease 1000 - 500 AADT
- Decrease 0 - 500 AADT
- Increase 0 - 500 AADT
- Increase 500 - 1000 AADT
- Increase >1000 AADT

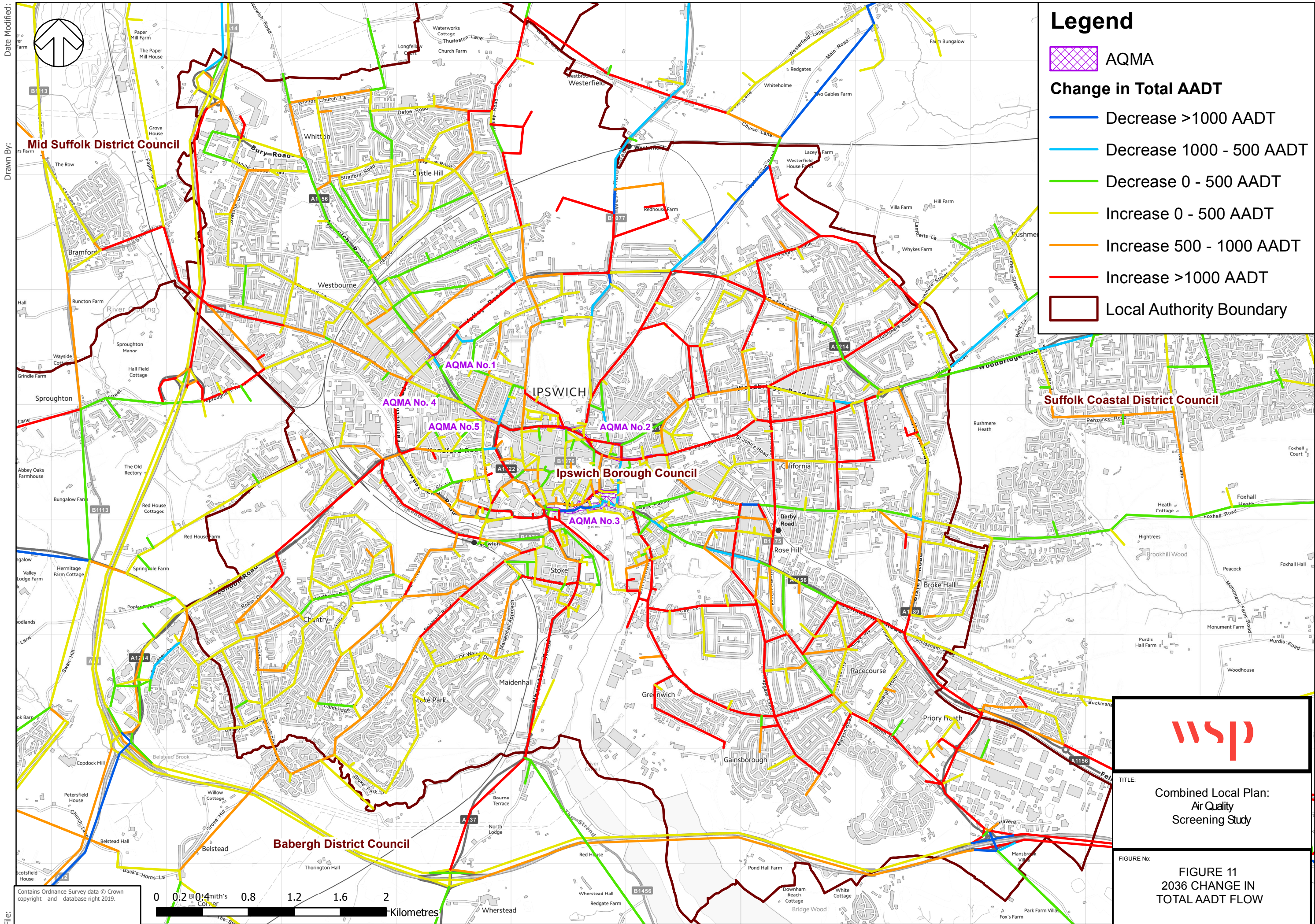


TITLE:
**Combined Local Plan:
Air Quality
Screening Study**

FIGURE No:
**FIGURE 10
2036 CHANGE IN
TOTAL AADT FLOW**

Contains Ordnance Survey data © Crown copyright and database right 2019.

0 0.1 0.2 0.4 0.6 0.8 1 Kilometres



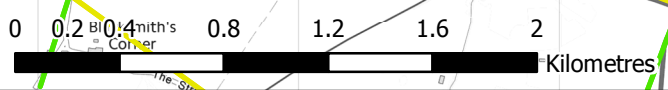
Legend

- AQMA
- Change in Total AADT**
- Decrease >1000 AADT
- Decrease 1000 - 500 AADT
- Decrease 0 - 500 AADT
- Increase 0 - 500 AADT
- Increase 500 - 1000 AADT
- Increase >1000 AADT
- Local Authority Boundary

TITLE:
**Combined Local Plan:
Air Quality
Screening Study**

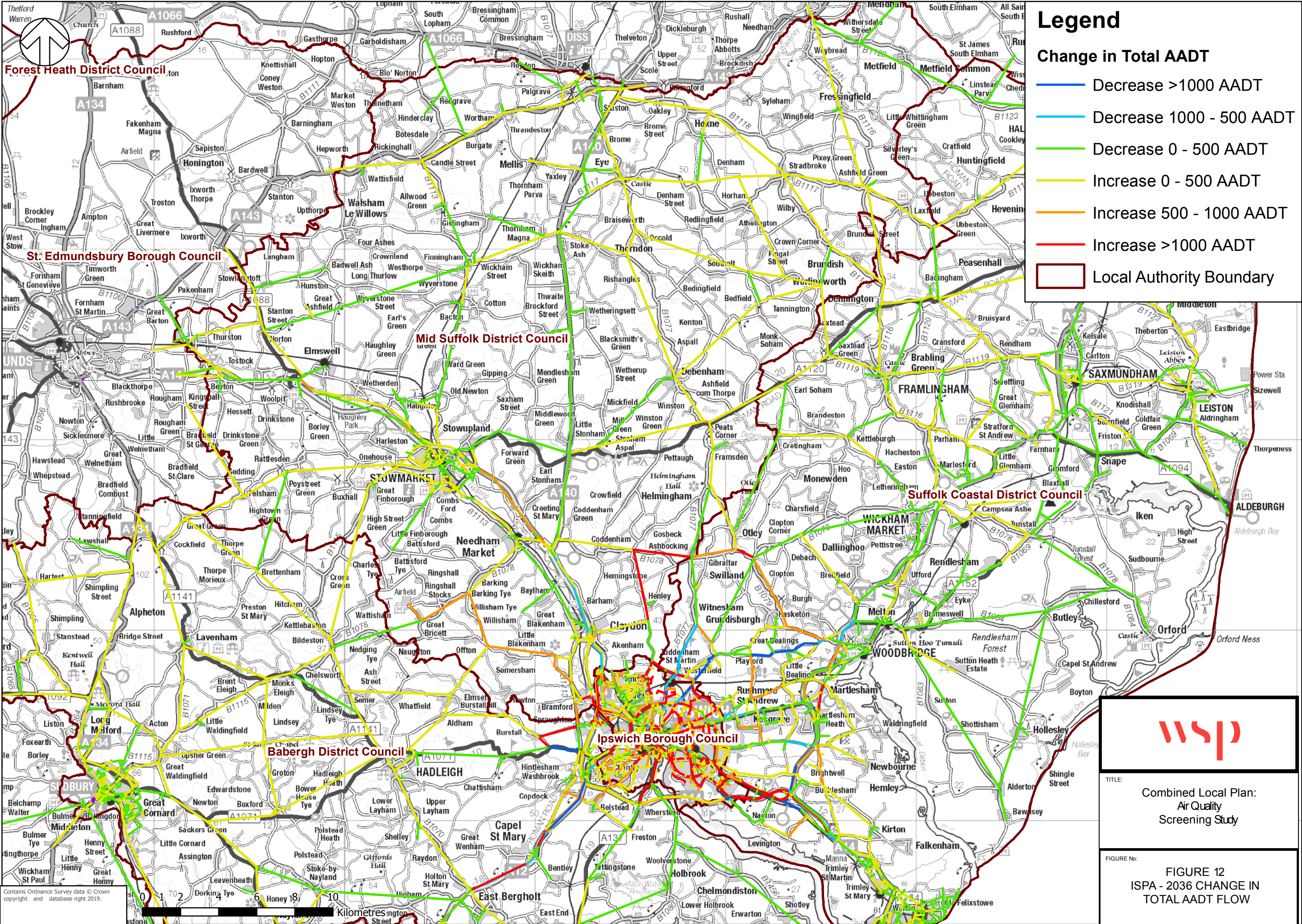
FIGURE No:
**FIGURE 11
2036 CHANGE IN
TOTAL AADT FLOW**

Contains Ordnance Survey data © Crown copyright and database right 2019.



Date Modified: _____
Drawn By: _____
File: _____

Date Modified: File: Drawn By:



Legend

- Change in Total AADT**
- Decrease >1000 AADT
 - Decrease 1000 - 500 AADT
 - Decrease 0 - 500 AADT
 - Increase 0 - 500 AADT
 - Increase 500 - 1000 AADT
 - Increase >1000 AADT
 - Local Authority Boundary



TITLE:
**Combined Local Plan:
 Air Quality
 Screening Study**

FIGURE No:
**FIGURE 12
 ISPA - 2036 CHANGE IN
 TOTAL AADT FLOW**

Contains Ordnance Survey data © Crown copyright and database right 2019.

